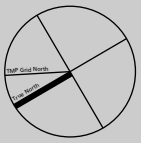
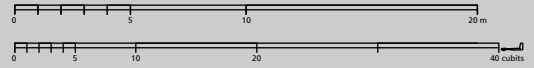


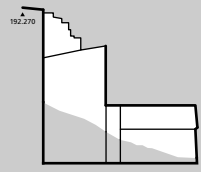
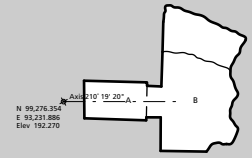
NOTES	
1	Layer of compacted gravel; excavation tunnelled through this debris to reach the tomb entrance.
2	Rubble retaining wall.
3	Remains of modern blocking.
4	Original slope of hillside.
5	Edge of well-cut wall.
6	Presumed slope of hillside, buried beneath compacted gravel.
7	Original edge of overhang.
8	End of finished floor cutting.



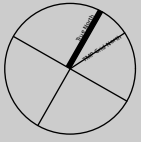
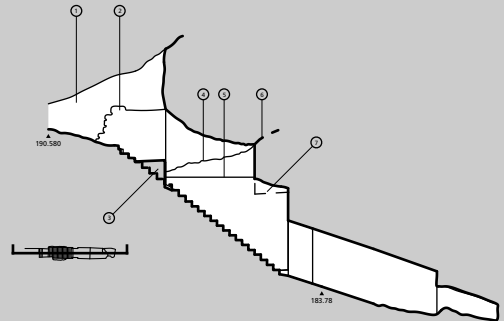
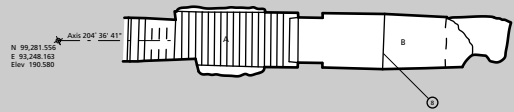
**KV 24, 25, 26** Dyn. XVIII  
Plans, sections 1:125



**KV 24**



**KV 25**



**KV 26**

