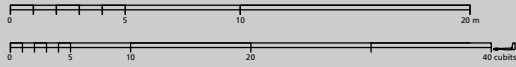
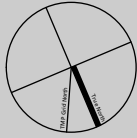
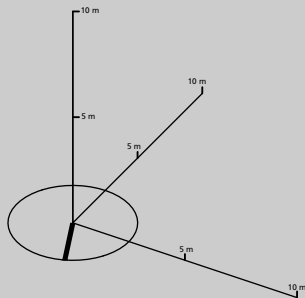
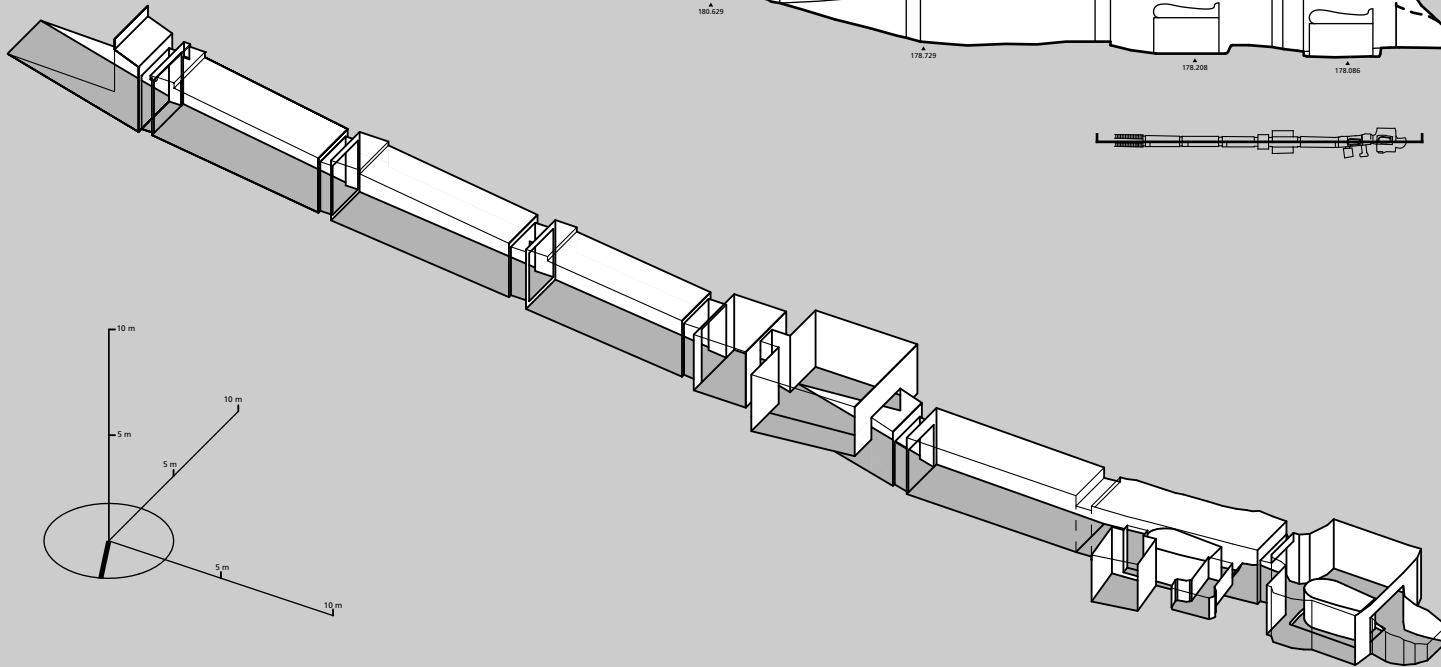
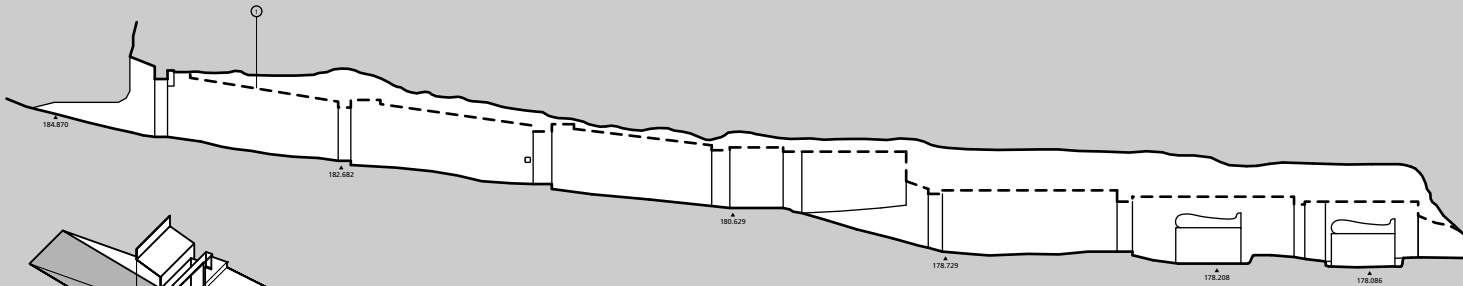
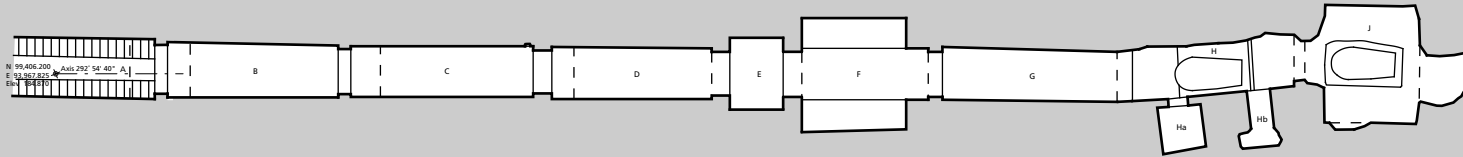


KV 13 - Bay Dyn. XIX

Plan, section 1:125, Axonometric
Courtesy Archäologischen Instituts der Universität Hamburg.



N 99.406.200
E 13.969.895
1:125



NOTES
1. Traces of original ceiling; ceiling collapsed above.